

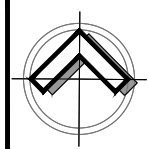

QUEENSTON ROAD

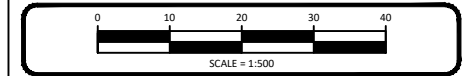
NOTES:

LAND USE SCHEDULE

LOT#	Total Lot Coverage	
	m ²	%
1	1075.5	11
2	477.7	5
3	733.6	7
4	918.6	9
5	479.8	5
6	477.4	5
7	966.8	10
8	779	8
9	521.9	5
10	1184.5	12
Municipal ROW	2378.5	23
Total Area	9987.4	100
Net Density (Units per/ha)		13.7

PRELIMINARY

PROJ. NORTH:  KEY PLAN - NTS: 



PROJECT TITLE:
**LEDWEZ COURT,
Niagara-on-the-Lake, Ontario**

DRAWING TITLE:
**Draft Plan of
Subdivision**

DATE OF ISSUE:
2026 05 07

DRAWING No: **0371-DPS-1** REV No: **01**

