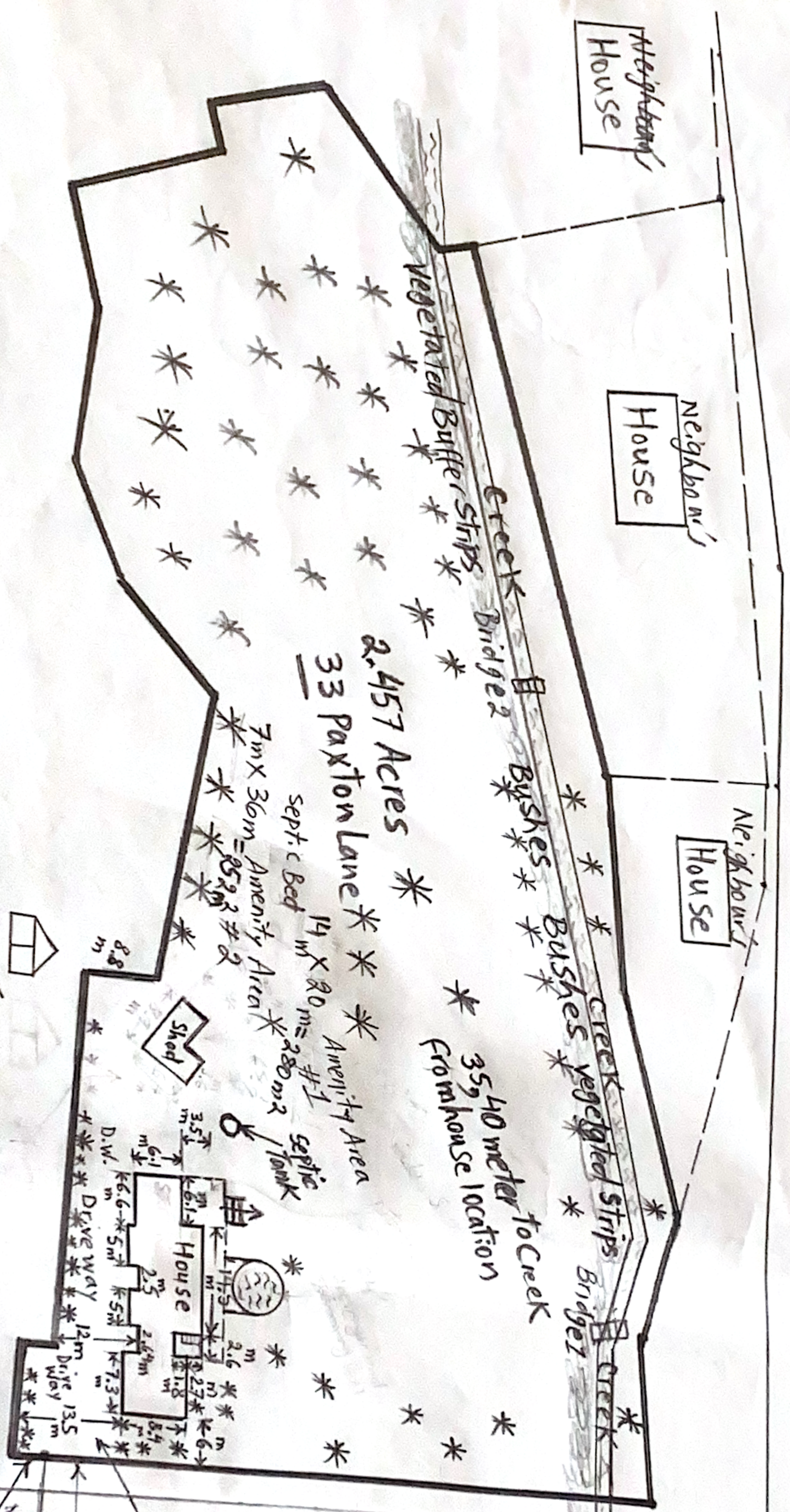


Four Mile Creek Rd.

Four Mile Creek Rd.

Property that will be Sub Division
46 Paxton Lane



2.457 Acres
33 Paxton Lane

7m x 36m = 252 m²
Septic Bed

14m x 80m = 1120 m²
Amenity Area #1
Septic Tank

35,40 meter to Creek
Cromhouse location

Heritage House

Fire hydrant
distance to our house is 135m


Scale:
2.5 cm = 18.28 m




- * Tree
- ▨ Vegetated Buffer Strip along the Creek - Protected

Paxton Lane
Opening to the driveway

BBB Green's parking spot
Neighbour's house



Neighbour's house

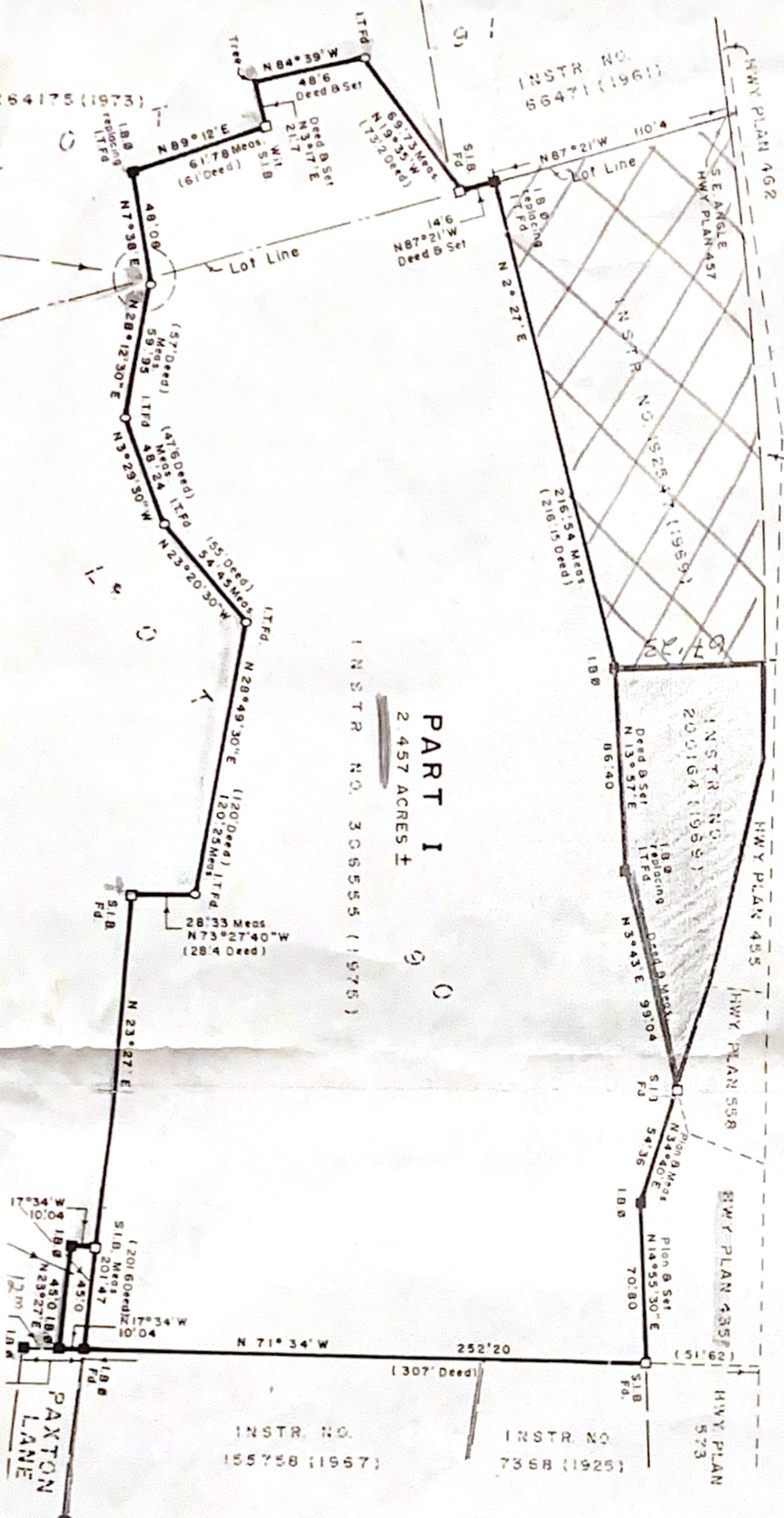


46 Paxton Lane

St. David's Golf Course

PLAN AND FIELD NOTES OF SURVEY OF
PART OF LOTS 90 & 91
 FORMERLY IN THE TOWNSHIP OF NIAGARA, COUNTY OF LINCOLN, NOW IN THE
TOWN OF NIAGARA-ON-THE-LAKE
REGIONAL MUNICIPALITY OF NIAGARA
 SCALE: 1 IN. = 60 FT.
 1977
 F.A. URE O.L.S.

REGIONAL ROAD NO. 100 (FORMERLY HWY. NO. 8)



PART I
 2.457 ACRES ±
 INSTR. NO. 306555 (1976)

Surveyor's Certificate

I HEREBY CERTIFY:

- That this survey and plan are correct and in accordance with the Surveyor's Act and the Registry Act and the regulations made thereunder.
- That this survey was completed on the 2nd day of JUNE 1977.

DATED JUNE 2, 1977

[Signature]
 F.A. URE O.L.S.

Note

Bearings hereon are assumed astronomic and referred to the Easterly Limit of Regional Road No. 100, formerly Highway No. 8, as shown on Hwy Plan 435.

All hanging lines have been verified.

There are no other field notes except as shown on this plan.

Legend

- S.I.B. denotes Standard Iron Bar
- I.B. denotes Iron Bar
- I.B.Ø denotes Round Iron Bar
- I.T. denotes Iron Tube
- Fd. denotes Found

Caution

RECEIVED AND DEPOSITED AS
PLAN 30R-1960

DATE JUNE 7, 1977

S.R. DEP. *[Signature]* REGISTRAR FOR
 THE REGISTRY DIVISION
 OF NIAGARA NORTH
 NO. 30.

I REQUIRE THIS PLAN TO BE
 DEPOSITED UNDER PART II
 OF THE REGISTRY ACT.

DATE JUNE 2, 1977

[Signature]
 F.A. URE O.L.S.