



File No:	Date of Receipt:
Town Fee (\$):	Regional Fee (\$):
NPCA Fee (\$):	Operations Fee (\$):
Other Fee (\$):	Other Fee (\$):

(Office Use Only)

Application for Approval of a Draft Plan of Subdivision and/or Draft Condominium Description Under the *Planning Act, R.S.O. 1990 c. P.13, as amended*

A pre-consultation meeting with Community & Development Services Staff is required prior to applying for approval of a Draft Plan of Subdivision and/or Draft Condominium Description.

Please complete all applicable sections of this application. All measurements are to be provided in metric units. The information requested on this application is required to review the proposal. An incomplete application will be returned to the Registered Owner/Authorized Agent. If you have questions regarding the information requested on this application, please contact the Community & Development Services Department.

All information requested on this form is collected under the authority of the Planning Act, R.S.O. 1990, c. P.13, as amended, and the provisions of the Municipal Freedom of Information and Protection of Privacy Act, R.S.O. 1990, c. M.56. The requested information on this application and all accompanying plans, reports, and information is required in order to process this application and will form part of the public record which may be published on the Town of Niagara-on-the-Lake website or by other means. The name and business address of the Registered Owner and/or Authorized Agent is public information. Questions about the collection of information can be made to the Town Clerk.

1. Type of Application			
<input type="checkbox"/> Approval of a Draft Plan of Subdivision:			
<input type="checkbox"/> New Draft Plan of Subdivision	<input type="checkbox"/> New Subdivision Agreement (Complete Sections 2-5 and 12-13 only)	<input type="checkbox"/> Modification of an Approved Draft Plan of Subdivision	<input type="checkbox"/> Extension of an Approved Draft Plan of Subdivision (Complete Sections 2-4 and 10-13 only)
<input checked="" type="checkbox"/> Approval of a Draft Condominium Description:			
<input type="checkbox"/> Standard	<input type="checkbox"/> Vacant Land	<input checked="" type="checkbox"/> Common Elements	<input type="checkbox"/> Phased
<input type="checkbox"/> New Development Agreement (Complete Sections 2-4 and 10-13 only)	<input type="checkbox"/> Modification of an Approved Condominium Description	<input type="checkbox"/> Extension of an Approved Condominium Description (Complete Sections 2-4 and 10-13 only)	
<input type="checkbox"/> Leasehold			
2. Details of the Subject Lands			
Municipal Address Not Assigned - Concession 7 Road (West Side)		Assessment Roll Number 262702001915000	
Legal Description Part of Township Lots 180 & 181 Geographic Township of Niagara, Town of Niagara-on-the-Lake			
Date the subject lands were acquired:	Lot Area (metric):	Lot Frontage (metric): 132.59 m	Lot Depth (metric): 228.97 m +
Description of easements, rights-of-way, or restrictive covenants applicable to the subject lands (if applicable):			
3. Registered Owner (as shown on the deed and title of the property)			
Name		Company Name Marz Homes (NOTL) Inc.	Municipality Hamilton
Mailing Address 825 North Service Road		Unit Number 200	Postal Code L8E 0J7
Province Ontario	Email danny@marzhomes.com	Telephone 905-662-3039 ext. 4224	
4. Authorized Agent (if one has been authorized)			
Name William Heikoop		Company Name Upper Canada Consultants	Municipality St. Catharines
Mailing Address 30 Hannover Drive		Unit Number 3	Postal Code L2W 1A3
Province Ontario	Email wheikoop@ucc.com & chelsea@ucc.com	Telephone 905-688-9400	
Contact for all future correspondence (select one): <input type="checkbox"/> Registered Owner <input checked="" type="checkbox"/> Authorized Agent			
5. Solicitor (if different from Authorized Agent)			
Name David Ionico		Company Name McHugh Witmore LLP	Municipality Stoney Creek
Mailing Address 914 Queenston Road		Unit Number	Postal Code L8G 1B7
Province Ontario	Email dionico@mchughwhitmore.ca	Telephone 905-662-6001 ext. 241	

6. Mortgages, Charges, and Other Encumbrances (if applicable)					
Name	Company Name	Municipality			
Mailing Address		Unit Number	Postal Code		
Province	Email	Telephone			
7. Existing Building, Structures, and Uses					
Describe the existing use(s) of the subject lands: N/A					
Type of building or structure					
Construction date					
Existing use(s)					
Front yard setback (m)					
Rear yard setback (m)					
Side yard setback (m)					
Side yard setback (m)					
Height (m)					
Gross floor area (sq m)					
Lot coverage (%)					
Will any existing buildings or structures be demolished? <input type="checkbox"/> Yes <input type="checkbox"/> No					
8. Proposed Land Use(s) (select all that apply)					
Proposed Land Use(s)	Number of Units	Number of lots and blocks	Area (hectares)	Density (units/hectare)	Number of Parking Spaces
<input type="checkbox"/> Single-Detached					N/A
<input type="checkbox"/> Semi-Detached					N/A
<input checked="" type="checkbox"/> Multi-Attached Residential	56	12 BLOCKS			
<input type="checkbox"/> Apartment					
<input type="checkbox"/> Seasonal Residential					
<input type="checkbox"/> Mobile Home					
<input type="checkbox"/> Other Residential: _____					
RESIDENTIAL TOTAL					
<input type="checkbox"/> Commercial					
<input type="checkbox"/> Industrial					
<input type="checkbox"/> Institutional: _____					
<input type="checkbox"/> Parks and Open Space	N/A			N/A	N/A
<input type="checkbox"/> Roads	N/A			N/A	N/A
<input type="checkbox"/> Other: _____					
NON-RESIDENTIAL TOTAL					
GRAND TOTAL					
	56	12 BLOCKS			
9. Access (select all that apply)					
Identify how the subject lands will be accessed:					
<input checked="" type="checkbox"/> Public road maintained all year	<input type="checkbox"/> Niagara River Parkway	<input type="checkbox"/> Provincial highway			
<input type="checkbox"/> Public road maintained seasonally	<input type="checkbox"/> Private Easement/Right-of-way	<input type="checkbox"/> Waterway			
If the subject lands will be accessed by a waterway only, identify the parking and docking facilities to be used and the approximate distance of these facilities from the subject lands to the nearest public road:					
10. Servicing (select all that apply)					
Identify how the subject lands will be serviced:					
Water	Sewage Disposal	Storm Drainage			
<input checked="" type="checkbox"/> Publicly owned and operated piped water system	<input checked="" type="checkbox"/> Publicly owned and operated sanitary sewage system	<input checked="" type="checkbox"/> Sewers			
<input type="checkbox"/> Privately owned and operated individual well	<input type="checkbox"/> Privately owned and operated individual septic system	<input type="checkbox"/> Ditches/swales			
<input type="checkbox"/> Privately owned and operated communal well	<input type="checkbox"/> Privately owned and operated communal septic system	<input type="checkbox"/> Other: _____			
<input type="checkbox"/> Lake or other water body	<input type="checkbox"/> Privy				
<input type="checkbox"/> Other: _____	<input type="checkbox"/> Other: _____				

11. Provincial Policy		
Is this application consistent with policy statements issues under Section 3(1) of the <i>Planning Act</i> ?	<input type="checkbox"/> Yes	<input type="checkbox"/> No
Is any portion of the subject lands within the Specialty Crop (Niagara Tender Fruit and Grape) Area?	<input type="checkbox"/> Yes	<input checked="" type="checkbox"/> No
Is any portion of the subject lands within the Niagara Escarpment Plan Area?	<input type="checkbox"/> Yes	<input type="checkbox"/> No
If yes to any, explain how this application conforms to Provincial policy statements and applicable Provincial plan(s):		
12. Official Plan and Zoning Information		
Existing Niagara Regional Official Plan designation(s) of the subject lands:		
Designated Greenfield Area		
Does this application conform to the Niagara Regional Official Plan? <input checked="" type="checkbox"/> Yes <input type="checkbox"/> No		
If yes, explain how this application conforms to the Niagara Regional Official Plan:		
Please see previously submitted PJR for Block 84		
Existing Town of Niagara-on-the-Lake Official Plan designation(s) of the subject lands:		
EX-RES-14 per OPA 91		
Does this application conform to the Town of Niagara-on-the-Lake Official Plan? <input checked="" type="checkbox"/> Yes <input type="checkbox"/> No		
If yes, explain how this application conforms to the Town of Niagara-on-the-Lake Official Plan:		
Please see previously submitted PJR for Block 84		
Existing Town of Niagara-on-the-Lake Zoning of the subject lands:		
RM5-16(b) per By-law 4316FI-24		
Does this application conform to the Town of Niagara-on-the-Lake Zoning By-law? <input checked="" type="checkbox"/> Yes <input type="checkbox"/> No		
If yes, explain how this application conforms to the Town of Niagara-on-the-Lake Zoning By-law:		
Please see previously submitted PJR for Block 84		
13. Previous Applications (if applicable)		
Have the subject lands ever been the subject of an application under the <i>Planning Act</i> for approval of a plan of subdivision, a consent, a minor variance, a site plan, an official plan amendment, a zoning by-law amendment, or a Minister's zoning order? <input type="checkbox"/> Yes <input type="checkbox"/> No <input type="checkbox"/> Unknown		
If yes, provide the information requested below:		
Application Type	File/Ontario Regulation Number	Status of the Application
Official Plan Amendment	OPA-02-2022	Approved
Zoning By-law Amendment	ZBA-07-2022	Approved
Draft Plan of Subdivision	26T-18-22-01	Pending Final Approval
14. Concurrent Applications (if applicable)		
Application Type	File Number	Status of the Application
Minor Variance	TBD	Concurrent
Site Plan Approval	SP-05-2025	Concurrent
Draft Plan Common Element Condomin	26CD-18-25-02	Concurrent
15. Additional Information for Condominium Applications		
Has a site plan application for the proposed condominium been approved? <input type="checkbox"/> Yes <input type="checkbox"/> No		
Has a site plan agreement for the proposed condominium been entered into? <input type="checkbox"/> Yes <input type="checkbox"/> No		
Have any building permits for the proposed condominium been issued? <input type="checkbox"/> Yes <input checked="" type="checkbox"/> No		
Identify the construction status of the proposed condominium (select one):		
<input checked="" type="checkbox"/> Construction of the proposed condominium has not started.		
<input type="checkbox"/> The proposed condominium is currently under construction. Anticipated completion date: _____		
<input type="checkbox"/> Construction of the proposed condominium is completed. Completion Date: _____		
<input type="checkbox"/> The proposed condominium is a conversion of an existing building containing residential rental units. Number of units to be converted: _____		

16. Checklist of Requirements for a Complete Application (all boxes must be checked)

The following plans, reports, and information must accompany this application:

- One (1) signed copy of the Pre-Consultation Agreement;
- All applicable application fees (payable by cash, cheque, or debit);
- Evidence that at least one (1) signage has been posted on the subject lands, as per the requirements outlined in Schedule A to this application form;
- Property Index Map(s) of the subject lands from the Land Registry Office, dated within one (1) month of receipt of this application;
- Parcel Register(s) (including all PIN printouts and Legal Instruments) of the subject lands from the Land Registry Office, dated within one (1) month of receipt of this application;
- Two (2) folded hardcopies of the Reference Plan(s) included in the legal description of the subject lands, to scale (unfolded copies will not be accepted);
- Two (2) folded hardcopies of a Draft Plan of Subdivision and/or Condominium Description of the subject lands, to scale (unfolded copies will not be accepted);
- Two (2) folded hardcopies of a Landscape Plan of the subject lands, to scale (unfolded copies will not be accepted);
- Two (2) folded hardcopies of a preliminary Grading Plan of the subject lands, to scale (unfolded copies will not be accepted);
- Two (2) hardcopies of all required plans, reports, and information identified on the Pre-Consultation Agreement;
- For all large-format plans, two (2) sets of reduced plans on 11' X 17' paper; and
- One (1) digital copy, in PDF format, of all required materials.

This application will be circulated to various agencies for review and comment. Where the scope or nature of the application requires input from a large number of agencies, additional copies of this application and accompanying plans, reports, and information may be required.

17. Checklist of Drawing Requirements (all applicable boxes must be checked)

Plans and drawings accompanying this application must be prepared by an Ontario Land Surveyor, and must show the following information, in metric units:

- Town signing block (to be provided by the Town);
- North arrow;
- Metric scale;
- The boundaries of the subject lands, certified by an Ontario land surveyor;
- The locations, widths and names of the proposed roads/highways within the proposed subdivision/condominium and of existing roads/highways on which the proposed subdivision/condominium abuts;
- On a small key plan, on a scale of not less than one centimetre to 100 metres, all lands adjacent to the proposed subdivision/condominium that is owned by the Registered Owner or in which the Registered Owner has an interest, every subdivision/condominium adjacent to the proposed subdivision/condominium and the relationship of the boundaries of the subject lands to the boundaries of the Town lot or other original grant of which the land forms the whole or part;
- The purpose for which the proposed lots/units are to be used;
- The existing uses of all adjacent lands;
- The dimensions and layout of the proposed lots/units, and if any affordable housing units are being proposed, the shape and dimensions of each proposed affordable housing unit and the approximate location of each proposed affordable housing unit in relation to other proposed residential units;
- Natural and artificial features, such as buildings, railways, roads/highways, pipelines, watercourses, drainage ditches, top of banks, wetlands, wooded areas, wells, and septic tanks located on or adjacent to the subject lands;
- The availability and nature of domestic water supplies;
- The nature and porosity of the soil on the subject lands;
- Existing contours or elevations as may be required to determine the grade of the roads/highways and the drainage of the subject lands;
- The municipal services available or to be available to the subject lands; and
- The nature and extent of any restrictions affecting the subject lands, including restrictive covenants or easements (if applicable).

Community & Development Services Staff may request that additional information be provided in the plans and drawings that accompany this application, based on the scope and nature of the proposal.

18. Plans, Reports, and Information Submitted with this Application

Identify all plans, reports, and information submitted with this application:

No.	Title	Date	Author
1	Please see cover page		
2			
3			
4			
5			
6			
7			
8			
9			
10			
11			
12			


19. Acknowledgement and Agreement of Registered Owner

I, Marz Homes (NOTL) Inc. AM THE REGISTERED OWNER OF THE SUBJECT LANDS AND
(Name of Registered Owner/Company)

I ACKNOWLEDGE AND AGREE that all information requested on this form is collected under the authority of the *Planning Act, R.S.O. 1990, c. P.13, as amended*, and the provisions of the *Municipal Freedom of Information and Protection of Privacy Act, R.S.O. 1990, c. M.56*. The information is required in order to process this application and forms part of the public record which may be published on the Town of Niagara-on-the-Lake website or by other means. The name and business address of the Registered Owner and/or Authorized Agent is public information.

I ACKNOWLEDGE AND AGREE that the Town of Niagara-on-the-Lake, its employees and agents may enter onto my property to view, photograph and survey my property as necessary for this application.

I ACKNOWLEDGE AND AGREE that all costs of processing this application shall be paid for by the Registered Owner. The Registered Owner shall reimburse the Town of Niagara-on-the-Lake, upon demand, for all costs incurred by the Town of Niagara-on-the-Lake in respect of this application. Without limiting the foregoing, the Registered Owner acknowledges and agrees to pay such expenses regardless of whether or not this application is approved or proceeded with and are not refundable. If costs are not paid by the due date imposed by the Town of Niagara-on-the-Lake, the Registered Owner understands and acknowledges that the costs will be added to the tax bill of the subject lands and collected in like manner as property taxes.

 March 16/26
(Signature of Registered Owner) (Date)

20. Authorization of Registered Owner

If this application is being submitted by an Authorized Agent, the Registered Owner of the subject lands must complete this section. If there is more than one Registered Owner, a separate authorization from each individual or corporation is required. An additional copy of this page must be attached for each Registered Owner.

I, Marz Homes (NOTL) Inc. AM THE REGISTERED OWNER OF THE SUBJECT LANDS
(Name of Registered Owner/Company)


AND HEREBY AUTHORIZE Upper Canada Consultants
(Name of Authorized Agent/Company)

TO SUBMIT THIS APPLICATION to the Town of Niagara-on-the-Lake, appear on my behalf at any hearing(s) of this application, and provide any information or material required by the Town of Niagara-on-the-Lake relevant to this application.

I UNDERSTAND that all information requested on this form is collected under the authority of the *Planning Act, R.S.O. 1990, c. P.13, as amended*, and the provisions of the *Municipal Freedom of Information and Protection of Privacy Act, R.S.O. 1990, c. M.56*. The information is required in order to process this application and forms part of the public record which may be published on the Town of Niagara-on-the-Lake website or by other means. The name and business address of the Registered Owner and/or Authorized Agent is public information.

I ACKNOWLEDGE AND AGREE that the Town of Niagara-on-the-Lake, its employees and agents may enter onto my property to view, photograph and survey my property as necessary for this application.

I ACKNOWLEDGE AND AGREE that all costs of processing this application shall be paid for by the Registered Owner. The Registered Owner shall reimburse the Town of Niagara-on-the-Lake, upon demand, for all costs incurred by the Town of Niagara-on-the-Lake in respect of this application. Without limiting the foregoing, the Registered Owner acknowledges and agrees to pay such expenses regardless of whether or not this application is approved or proceeded with and are not refundable. If costs are not paid by the due date imposed by the Town of Niagara-on-the-Lake, the Registered Owner understands and acknowledges that the costs will be added to the tax bill of the subject lands and collected in like manner as property taxes.

 March 16/26
(Signature of Registered Owner) (Date)

21. Sworn Declaration

I, Upper Canada Consultants OF THE City of St. Catharines
(Name of Registered Owner/Company or Authorized Agent/Company) (Name of City, Town, Township, etc.)

IN THE Region of Niagara
(Name of Regional Municipality or Province)

DO SOLEMNLY DECLARE that the information contained in this application and that the information contained in the documents that accompany this application is true and complete.

Declared before me in City of St. Catharines in the Region of Niagara
(Name of City, Town, Township, etc.) (Name of Regional Municipality or Province)

on this 23 day of March, 2026.
(Month) (Year)

Chelsea Giotta
(Signature of Registered Owner/Authorized Agent)

H. Gracey
(Signature of Commissioner of Oath)

Hannah Kay Gracey, a Commissioner, etc.,
Province of Ontario, for Upper Canada
Planning & Engineering Ltd.
Expires November 28, 2028.

THIS APPLICATION MUST BE SUBMITTED TO:

Town of Niagara-on-the-Lake
Community & Development Services
1593 Four Mile Creek Road
PO Box 100
Virgil, ON L0S 1T0

Phone: (905) 468-3266
Fax: (905) 468-0301
Website: www.nottl.org

Sign Requirements for an Application for Approval of Draft Plan of Subdivision and/or Draft Condominium Description

Prior to a proposed draft plan of subdivision and/or draft condominium description being circulated by the Community & Development Services Department, the Registered Owner/Authorized Agent is required to erect at least one sign on the subject lands. This sign is intended for the information of interested persons.

The sign must have a minimum display area of 50 square feet. Larger signs may be used for large developments or where visibility is a problem.

The sign shall have the following components:

- a) Regional and Town Identification;
- b) The words "Public Notice" in bold lettering;
- c) The words "Proposed Subdivision" and the name, if any, of the subdivision;
- d) A subdivision map, coloured and drawn to show subdivision pattern, proposed land uses, roadways, pedestrian ways, prominent natural features;
- e) A legend and an arrow indicating the north direction;
- f) At the bottom of the sign, the following must be included:

"This proposed plan of subdivision has been submitted to the Town of Niagara-on-the-Lake for approval. A public meeting will be held. Persons wishing to express an opinion or to make further inquiries should write (preferred) or phone the Town of Niagara-on-the-Lake,

Community & Development Services,
PO Box 100, 1593 Creek Road
Virgil, Ontario, L0S 1T0
Telephone: 905-468-3266

Also, for further information please contact:

Owners and/ or Agents name
Address
Phone number

A written notice of the application may be obtained from the Town of Niagara-on-the-Lake Clerks Department.

Only a person or public body that makes oral submissions at the public meeting, if one is held, or makes written submissions to the Town of Niagara-on-the-Lake before Council makes a decision on the proposed draft plan of subdivision and/or draft plan of condominium description, may appeal to the Local Planning Appeals Tribunal."

The following colour scheme must be used on all signs:

Residential Single Family Detached	Yellow
Semi-detached	Orange
Townhouses	Dark Orange
Apartments	Brown
Commercial:	Red
Industrial	Purple
Institutional	Blue
Park/Open Space	Green
Storm Water Management	Green Hatched

The sign must be prominently displayed on the subject lands and legible from abutting roadways, if the subject lands abut more than one major roadway and the subdivision is of substantial size, a sign will be required for each frontage on a major roadway. Staff of the Community & Development Services Department will assist in choosing a suitable location or locations if requested.

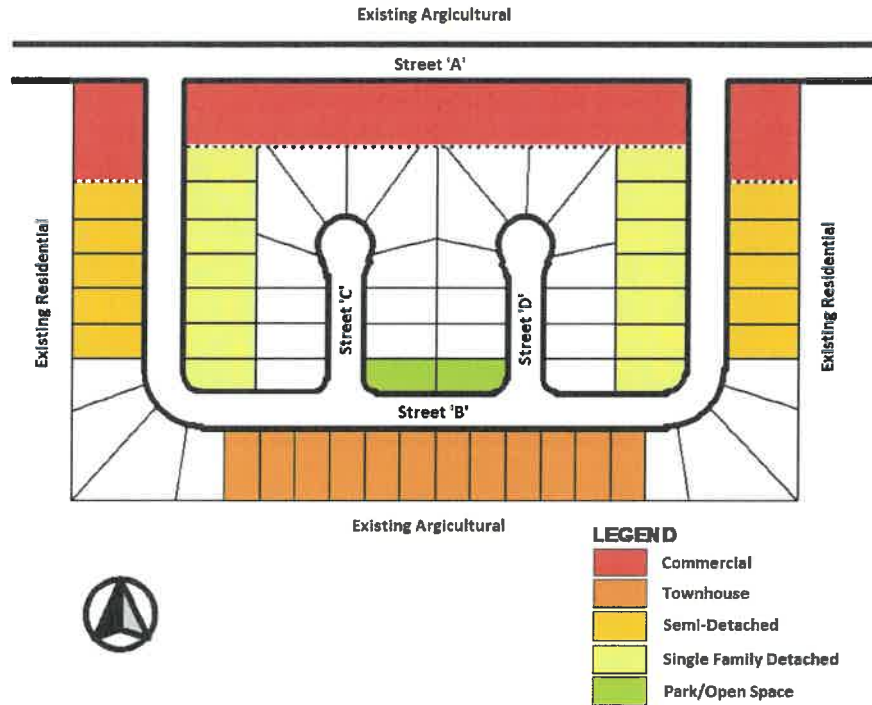
Prior to the proposed plan being circulated, the Town of Niagara-on-the-Lake must be in possession of a coloured photograph, which shows the sign or signs on the property.

(Suggested Sign Format)

Public Notice

Proposed Subdivision/Condominium

Name of Proposed Subdivision/Condominium



This proposed plan of subdivision/condominium has been submitted to the Town of Niagara-on-the-Lake for approval. A public meeting will be held. Persons wishing to express an opinion or to make further inquiries should write (preferred) or phone the Town of Niagara-on-the-Lake,

Community & Development Services,
PO Box 100, 1593 Creek Road
Virgil, Ontario, L0S 1T0
Telephone: 905-468-3266

Also, for further information please contact:
Name of Registered Owners/ Authorized Agent
Address
Phone number

A written notice of the application may be obtained from the Town of Niagara-on-the-Lake Clerks Department.

Only a person or public body that makes oral submissions at the public meeting, if one is held, or makes written submissions to the Town of Niagara-on-the-Lake before Council makes a decision on the proposed draft plan of subdivision and/or draft plan of condominium description, may appeal to the Local Planning Appeals Tribunal.