

In the matter of the Planning Act, R.S.O. 190, c. P.13, s. 45:

DECISION: File No. Minor Variance A-0/26 – 4 Queenston Street
Assessment Roll No. 262702002206100000

Description of the Land and Purpose and Effect of the Proposed Minor Variance:

Minor Variance Application A-06/26 is made to and requests relief as follows:

1. To permit the existing vegetation to serve as the required screening in lieu of a 1.5-metre-high wood screen privacy fence required at the interface between residential and commercial properties as required under Zoning By-law 4316-09.

Decision: Granted.

Reasons: The Committee of Adjustment considered the oral and written submissions and agrees with the minor variance report analysis and recommendation that this application meets the four Planning Act tests for minor variance:

- a. The variance is minor in nature.
- b. The variance is appropriate for the development of the land.
- c. The general intent and purpose of the Zoning By-law is maintained.
- d. The general intent and purpose of the Official Plan is maintained.

Date of Decision: April 16, 2026.

The last date for filing a notice of appeal is May 6, 2026.

A notice of appeal:

1. must be filed with the Secretary-Treasurer;
2. must set out the reasons for the appeal; and
3. must be accompanied by the fee required by the Ontario Land Tribunal.

An appeal to the Ontario Land Tribunal (OLT) in respect to all or part of this decision may be made by filing a notice of appeal with the Secretary-Treasurer by one (1) of the following means:

1. Through the Ontario Land Tribunal e-file service (first-time users will need to register for a My Ontario Account) at <https://olt.gov.on.ca/e-file-service/> by selecting the Town of Niagara-on-the-Lake as the Approval Authority; or,
2. Through providing physical copies of the appeal materials to Town Hall 1593 Four Mile Creek Road, P.O. Box 100, Virgil, ON L0S 1T0
3. Through providing electronic copies of the appeal materials to the Secretary-Treasurer at natalie.thomson@notl.com.

The appeal fee can be paid online through e-file or by certified cheque/money order and submitted to the Town (certified cheque/money order to be addressed to the Minister of Finance, Province of Ontario). Further information and the required forms are available on the OLT


website at www.olt.gov.on.ca.

Further notice and appeal eligibility:

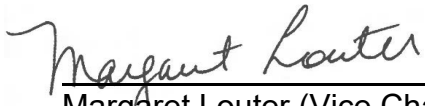
Please note neighbours and other interested parties not defined by the Planning Act are no longer eligible to file appeals for this application as per Bill 23, More Homes Built Faster Act, 2022. Planning Act appeals may be filed by the applicant, the Minister of Municipal Affairs and Housing, a “specified person” (as defined by Planning Act 1(1)), and any “public body” (as defined by Planning Act 1(1)).

Information regarding the Local Planning Appeals Tribunal can be found at;
<https://www.ontario.ca/document/citizens-guide-land-use-planning/ontario-land-tribunal>

Consent was obtained by the Secretary Treasurer on April 16, 2026 to insert electronic signatures of Committee members below;




Steve Bartolini
Committee of Adjustment



Margaret Louter (Vice Chair)
Committee of Adjustment



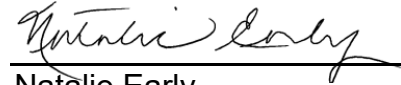
Eric Lehtinen (Chair)
Committee of Adjustment



Paul Johnson
Committee of Adjustment



Angelo Miniaci
Committee of Adjustment



Natalie Early
Committee of Adjustment

ABSENT

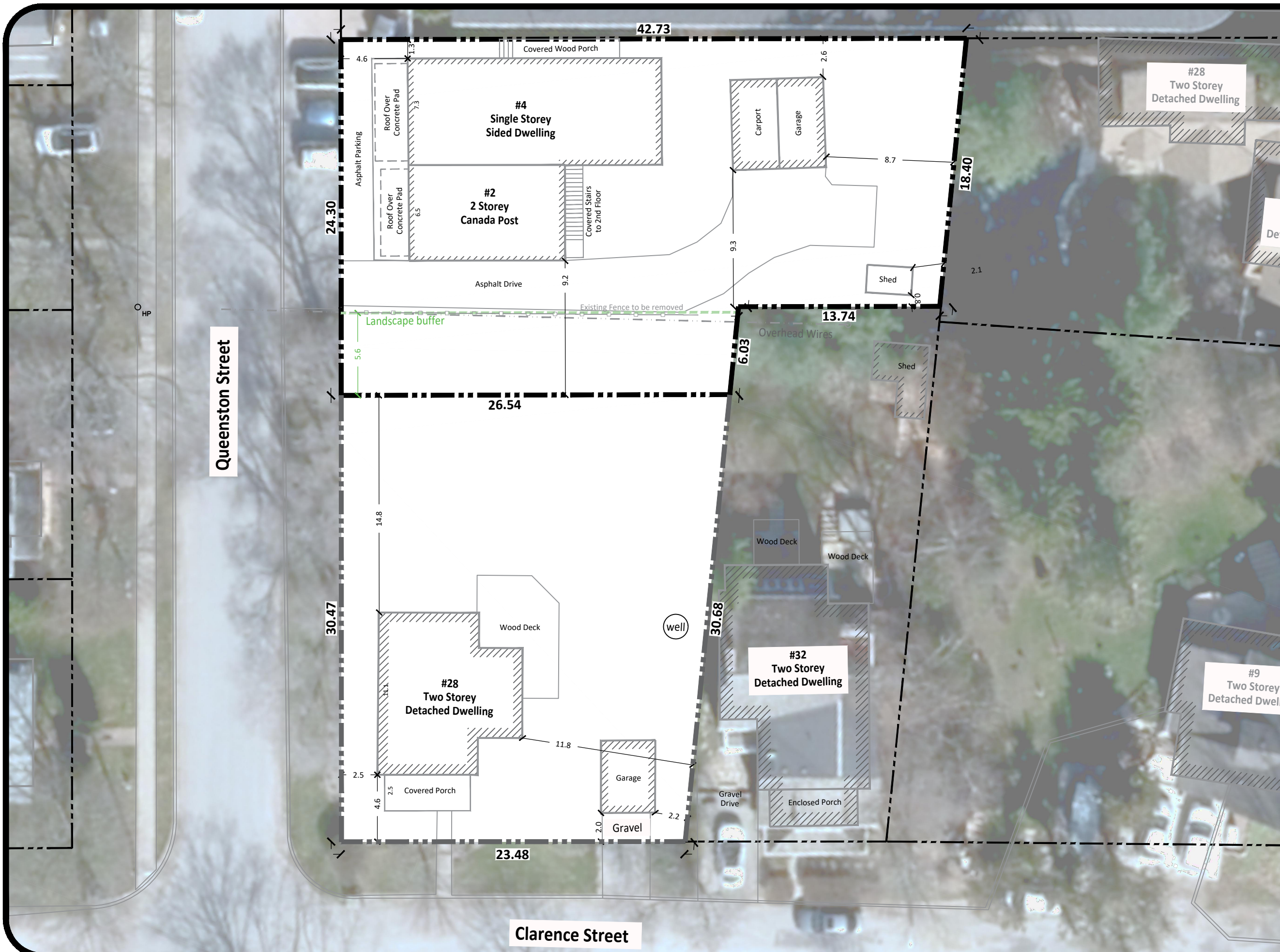
Chris Van de Laar
Committee of Adjustment

I, Natalie Thomson, Secretary Treasurer of the Committee of Adjustment for the Town of Niagara-on-the-Lake, hereby certify that the above is a true copy of the decision of the Committee of Adjustment with respect to the application recorded herein.

DATED at the Town of Niagara-on-the Lake on April 17, 2026.



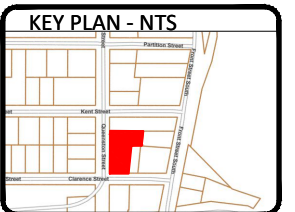
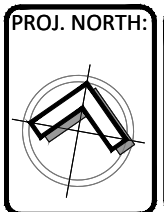
Natalie Thomson, Secretary-Treasurer



Land Use Schedule		
4 Queenston Street		
Lot coverage	286.9 m ²	31.5 %
Landscape open space	432.5 m ²	47.5 %
Asphalt/Pavement	193.2 m ²	21 %
Lot area	926.26 m ²	100 %
28 Clarence Street		
Lot coverage	163.1 m ²	21 %
Landscape coverage	599.78 m ²	79 %
Lot area	762.88 m ²	100 %

*Existing Lot area 4 Queenston: 765.2 m²
Addition of 161.07 m² from 28 Clearance through boundary adjustments.

PRELIMINARY



SCALE = 1:250

PROJECT TITLE:
4 Queenston &
28 Clarence Street,
Niagara on the lake, ON

DRAWING TITLE:
SITE PLAN

DATE OF ISSUE:
2026 02 27

DRAWING No: 0525-CP-0	REV No: 00
--------------------------	---------------