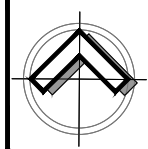



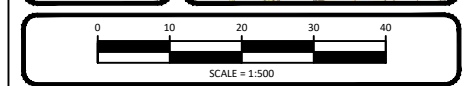
QUEENSTON ROAD

LAND USE SCHEDULE

LOT#	Total Lot Coverage
	m ²
1	1144.5
2	481.6
3	797.8
4	893
5	478.1
6	477.9
7	871.1
8	743.2
9	531.2
10	1233.4
PRIVATE PARK	468.9
ROAD	1866.7
TOTAL LOT AREA	9987.4

PRELIMINARY

PROJ. NORTH:  KEY PLAN - NTS: 



PROJECT TITLE:
**LEDWEZ COURT,
Niagara-on-the-Lake, Ontario**

DRAWING TITLE:
ZONING PLAN

DATE OF ISSUE:
2026 01 14

DRAWING No: **0371-ZP-1** REV No: **00**

